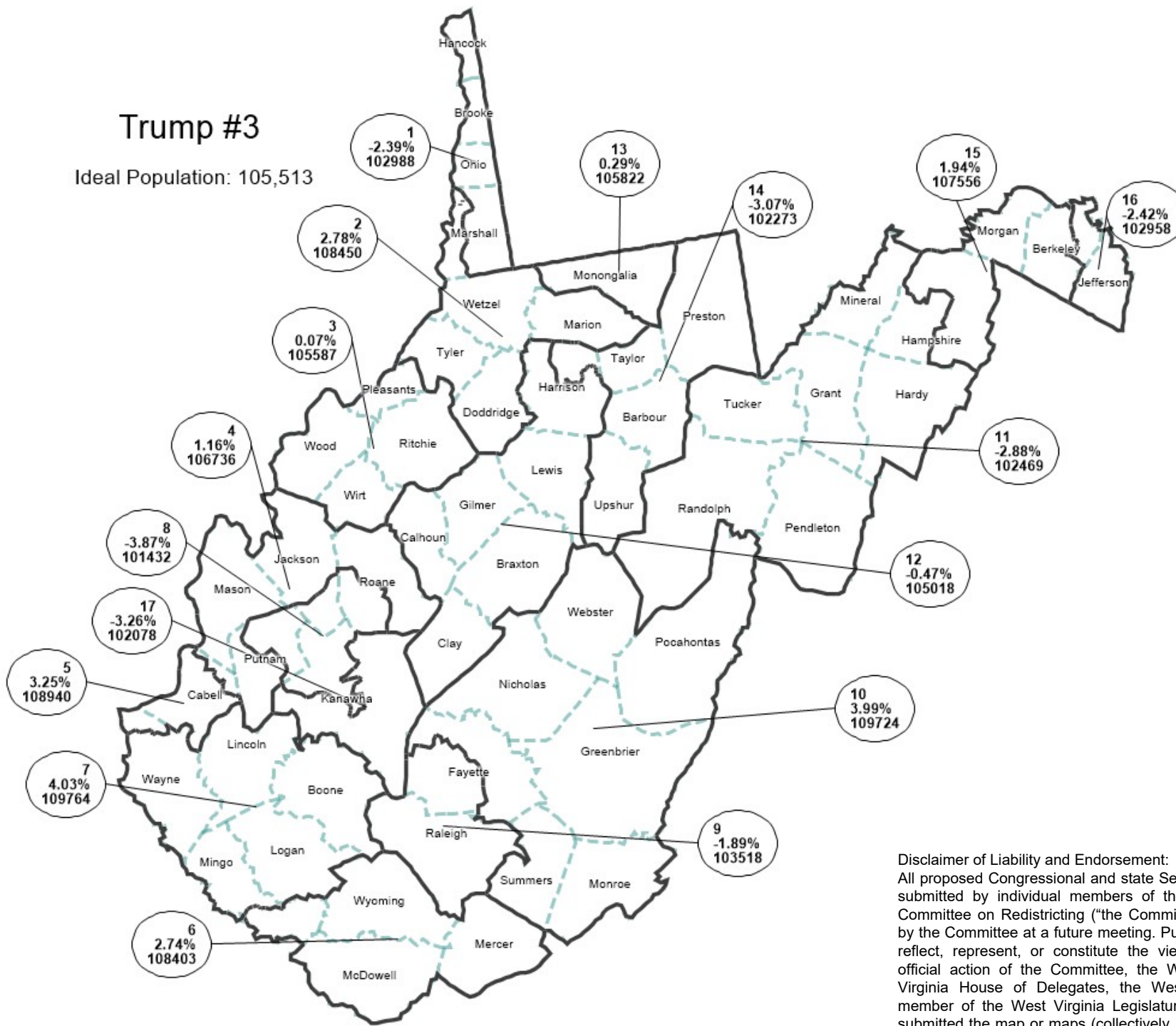


Trump #3

Ideal Population: 105,513



Disclaimer of Liability and Endorsement:

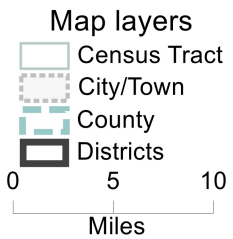
All proposed Congressional and state Senatorial district maps have been submitted by individual members of the West Virginia Senate Select Committee on Redistricting ("the Committee") for possible consideration by the Committee at a future meeting. Publication of such maps does not reflect, represent, or constitute the views, opinions, endorsement, or official action of the Committee, the West Virginia Senate, the West Virginia House of Delegates, the West Virginia Legislature, or any member of the West Virginia Legislature other than the member who submitted the map or maps (collectively, "the West Virginia Legislature"). These proposed maps are being posted solely for the information and convenience of the public with the invitation to submit any comments to joint.redistricting@wvlegislature.gov. Please identify in the subject line and/or body of your email the specific map(s) to which your comments pertain. All such comments will be posted to this webpage.

District: 1

Field	Value
District	1
Population	102988
Deviation	-2,525
% Deviation	-2.39%



©2021 CALIPER; ©2020 HERE

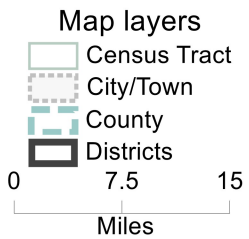


District: 2

Field	Value
District	2
Population	108450
Deviation	2,937
% Deviation	2.78%



©2021 CALIPER



District: 3

Field	Value
District	3
Population	105587
Deviation	74
% Deviation	0.07%



Map layers

- Census Tract
- City/Town
- County
- Districts

0 4 8
Miles

District: 4

Field	Value
District	4
Population	106736
Deviation	1,223
% Deviation	1.16%



District: 5

Field	Value
District	5
Population	108940
Deviation	3,427
% Deviation	3.25%



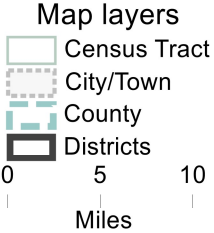
Map layers

- Census Tract
- City/Town
- County
- Districts

0 2.5 5
Miles

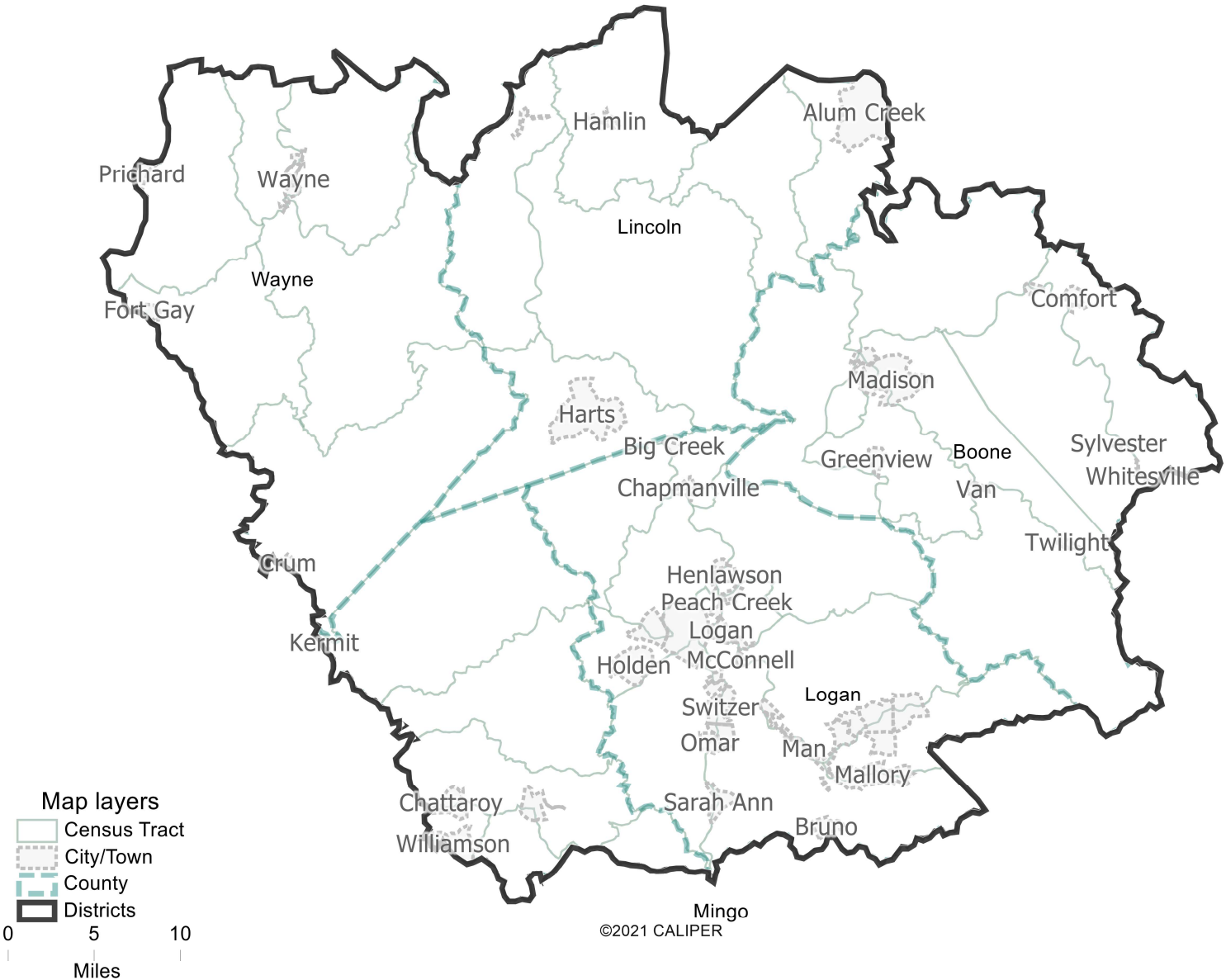
District: 6

Field	Value
District	6
Population	108403
Deviation	2,890
% Deviation	2.74%



District: 7

Field	Value
District	7
Population	109764
Deviation	4,251
% Deviation	4.03%



District: 8

Field	Value
District	8
Population	101432
Deviation	-4,081
% Deviation	-3.87%



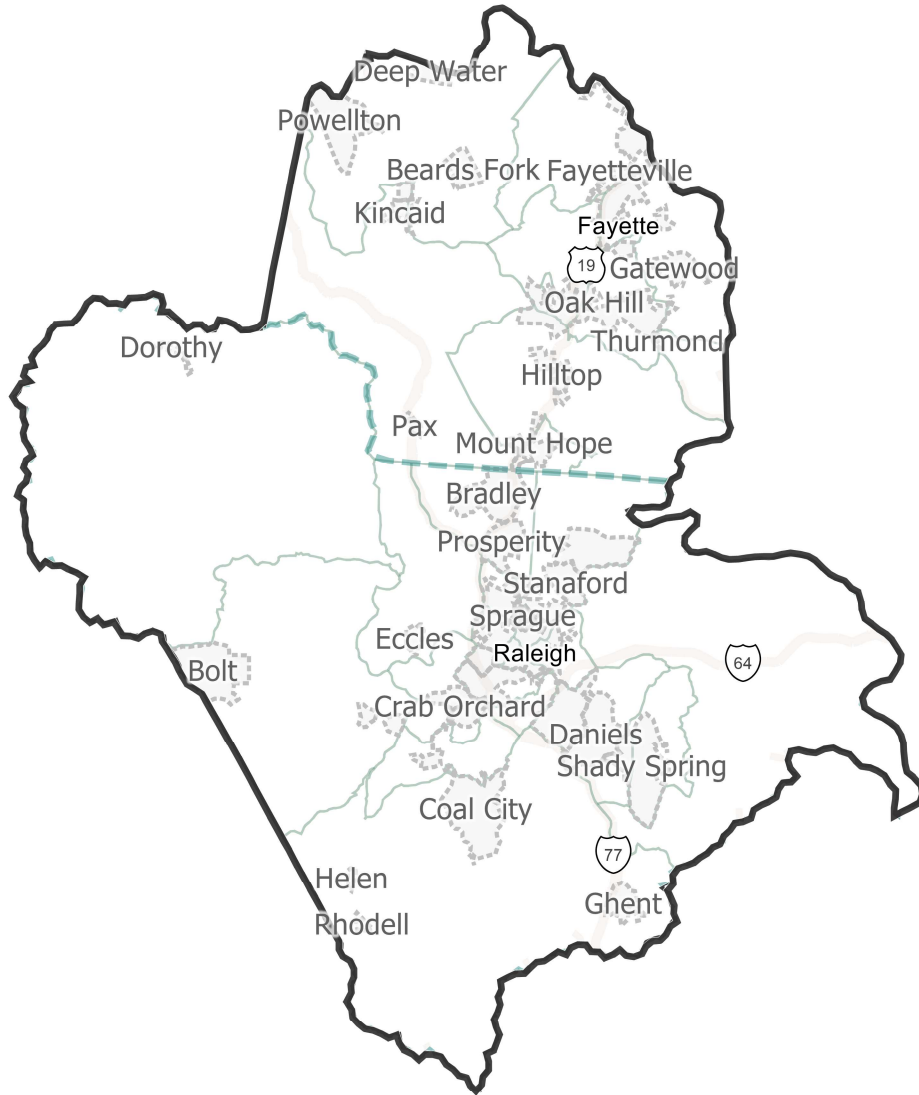
Map layers

- Census Tract
- City/Town
- County
- Districts

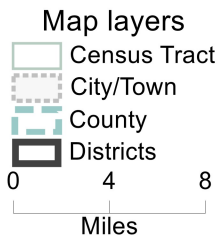
0 3 6
Miles

District: 9

Field	Value
District	9
Population	103518
Deviation	-1,995
% Deviation	-1.89%

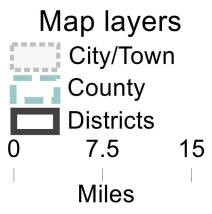


©2021 CALIPER; ©2020 HERE



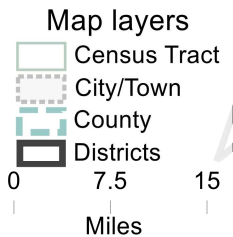
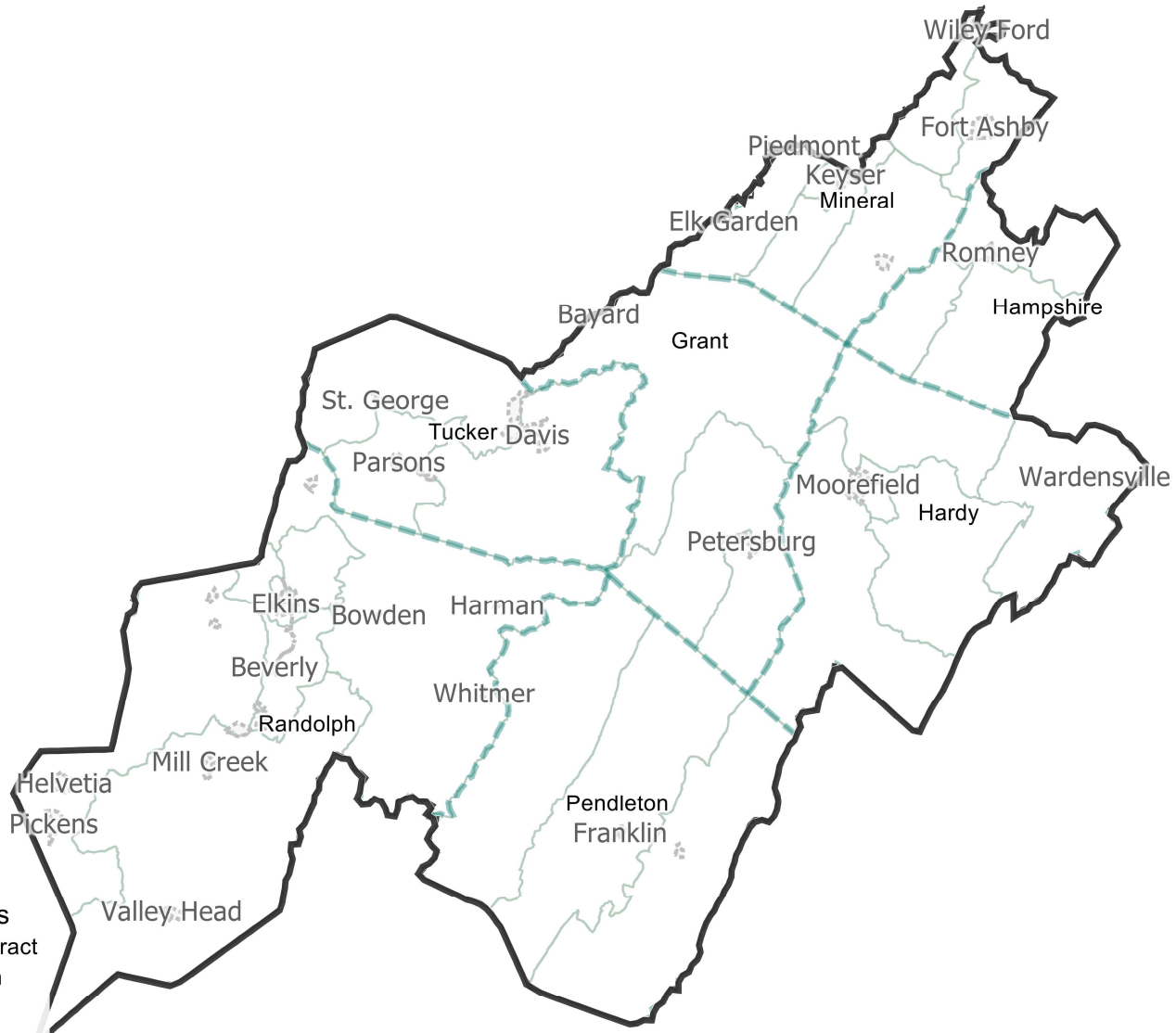
District: 10

Field	Value
District	10
Population	109724
Deviation	4,211
% Deviation	3.99%



District: 11

Field	Value
District	11
Population	102469
Deviation	-3,044
% Deviation	-2.88%

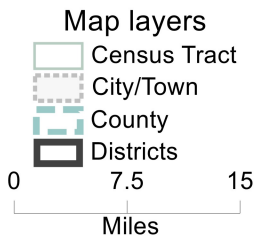


District: 12

Field	Value
District	12
Population	105018
Deviation	-495
% Deviation	-0.47%

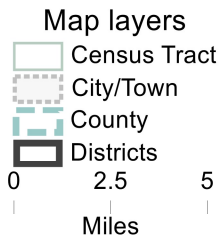
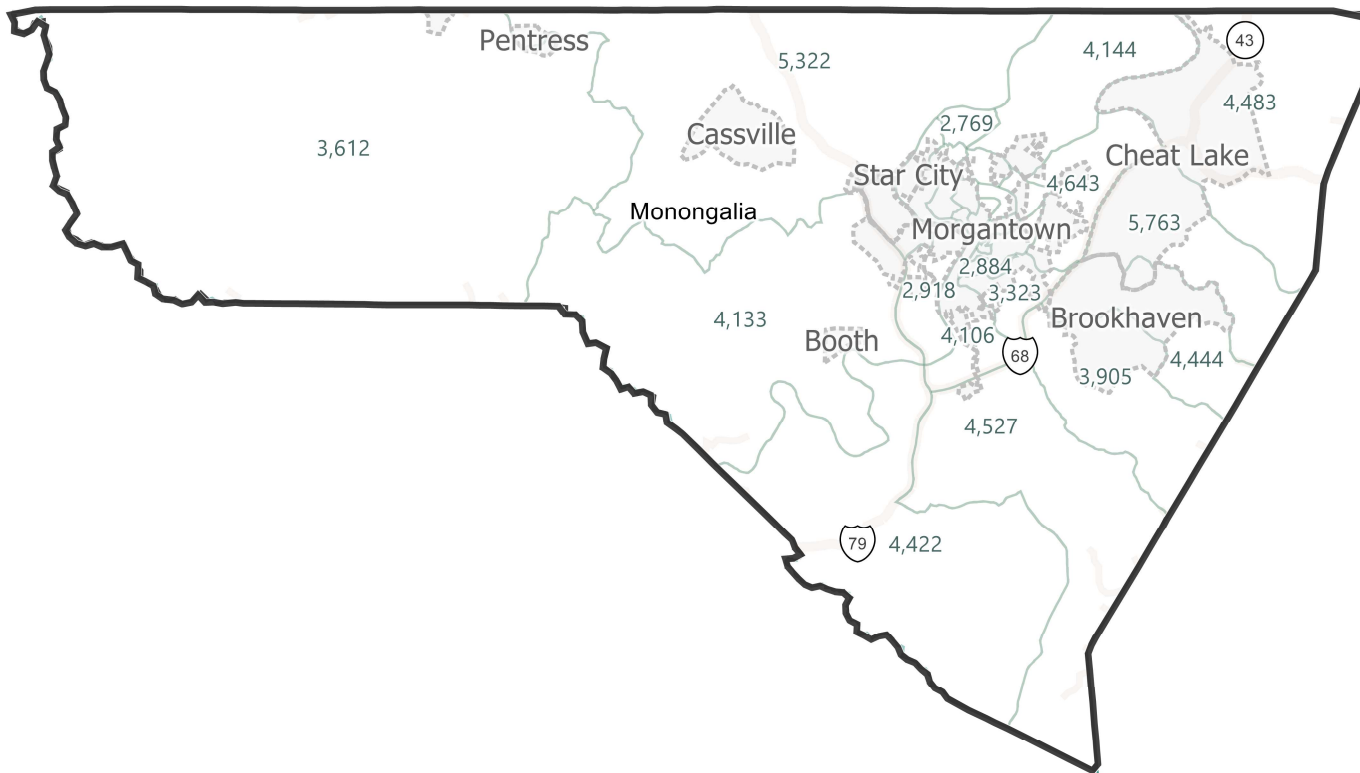


©2021 CALIPER



District: 13

Field	Value
District	13
Population	105822
Deviation	309
% Deviation	0.29%



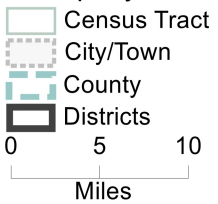
District: 14



Field	Value
District	14
Population	102273
Deviation	-3,240
% Deviation	-3.07%

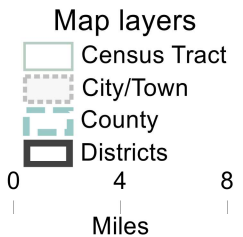
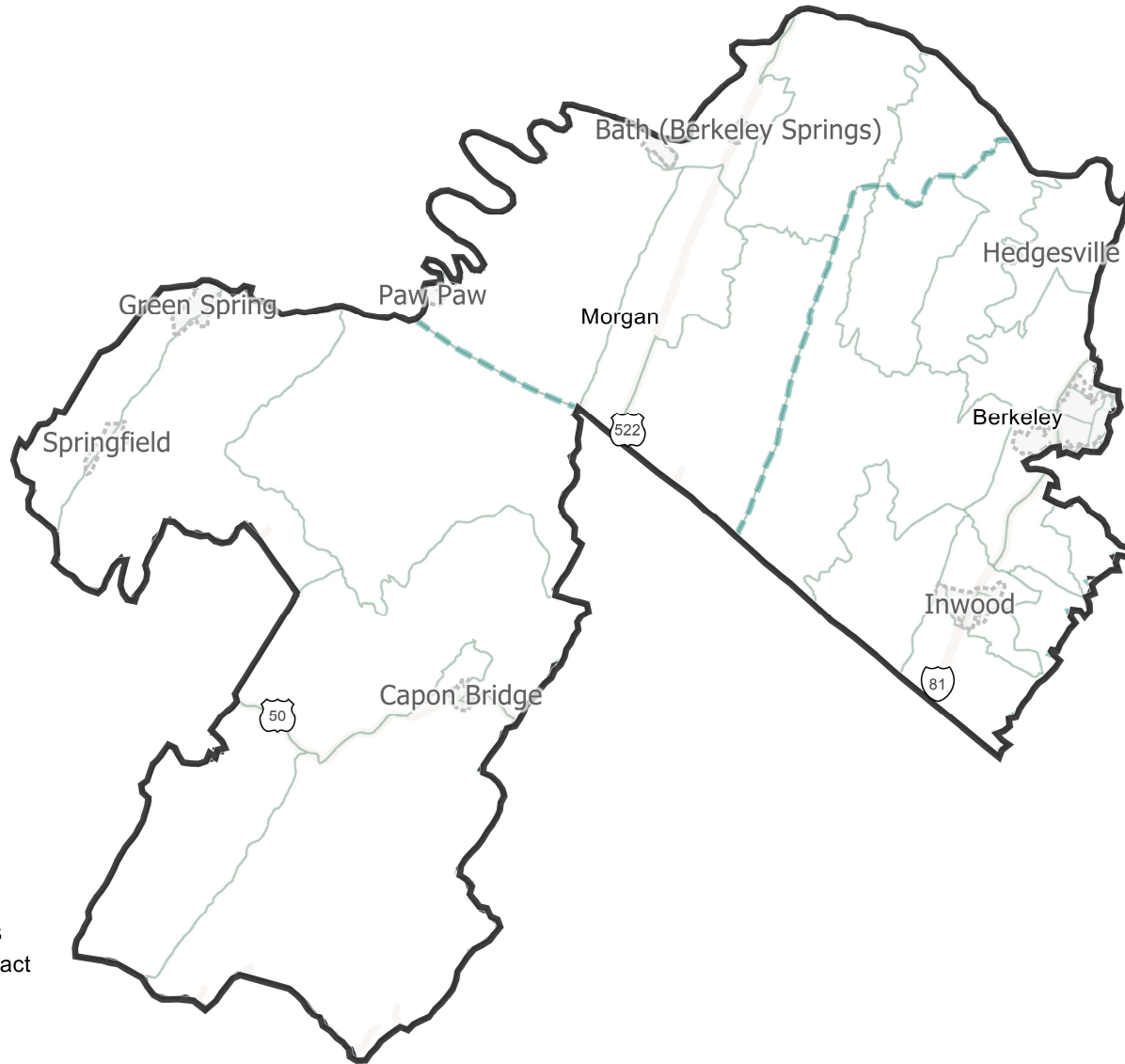
©2021 CALIPER

Map layers



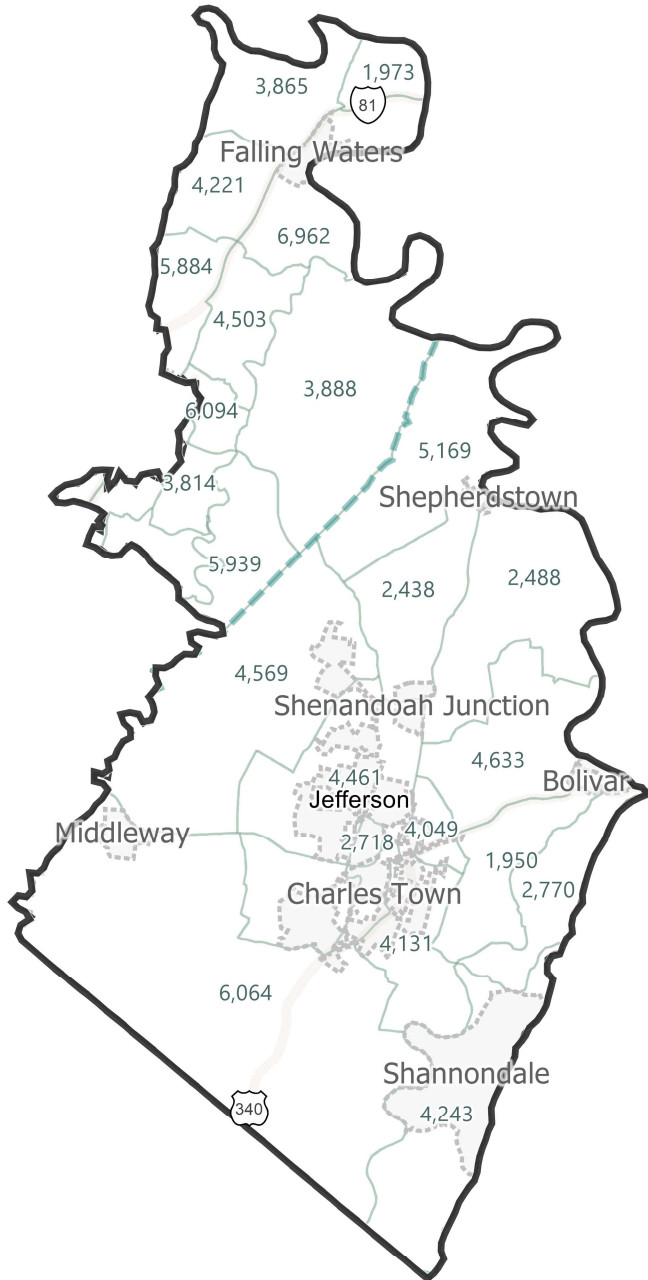
District: 15

Field	Value
District	15
Population	107556
Deviation	2,043
% Deviation	1.94%

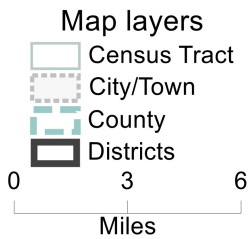


District: 16

Field	Value
District	16
Population	102958
Deviation	-2,555
% Deviation	-2.42%

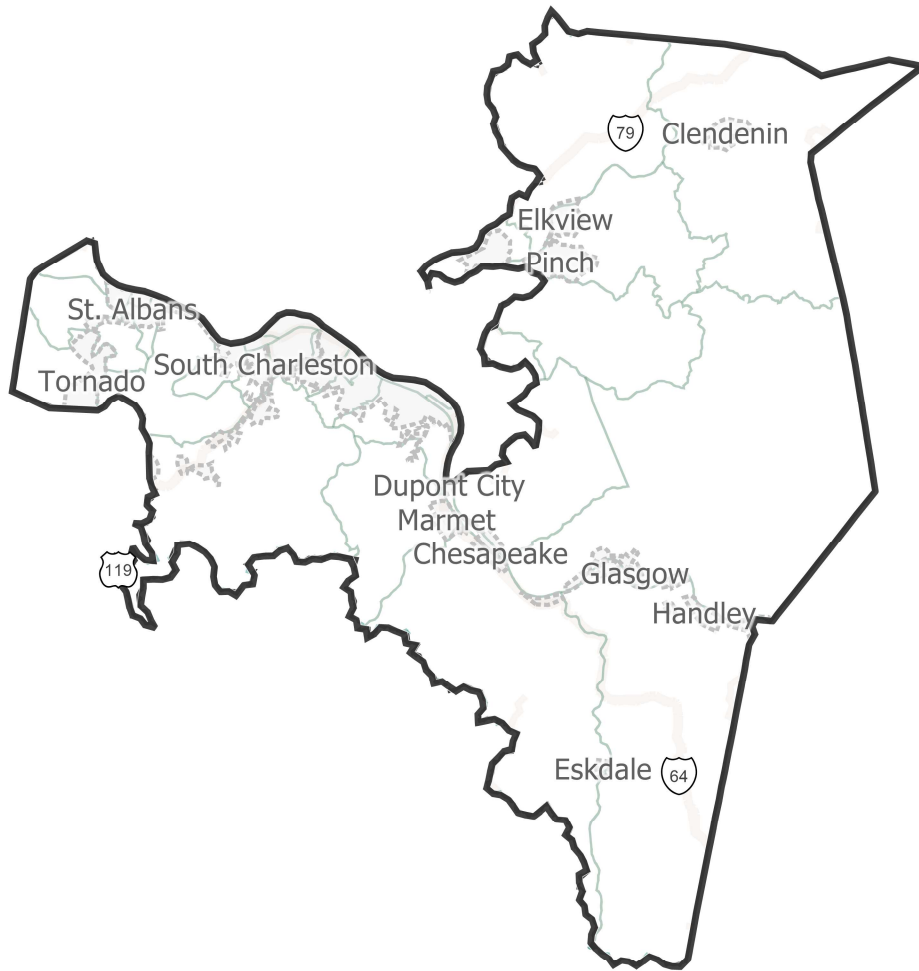


©2021 CALIPER; ©2020 HERE



District: 17

Field	Value
District	17
Population	102078
Deviation	-3,435
% Deviation	-3.26%



©2021 CALIPER; ©2020 HERE

